








# Lansdowne

## East St. Louis, IL

### Obstruction of Sidewalk or Public Right-of-way by plant growth

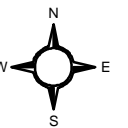
Data Collected February 2001

-  Railroads
-  Interstate
-  Streets
- Obstruction
-  No
-  Yes, but is navigable
-  Yes, not navigable
-  No Data

NOTE: Public right-of-way is defined as the area between the sidewalk and street.

Navigable means that people can still walk on the sidewalk even though it may be obstructed.

"No data" could mean that there is no public right-of-way, so the data could not be collected.



0 500 1000 1500 Feet



East St. Louis  
Action Research  
Project

University of Illinois at Urbana-Champaign

East St. Louis Action Research Project  
326 Noble Hall, 1209 S. Fourth St.  
Champaign, IL 61820  
URL: <http://www.eslarp.uiuc.edu>  
Created: 03 April 2001

