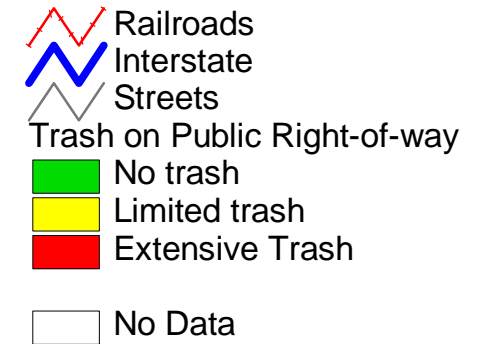


# Lansdowne

## East St. Louis, IL

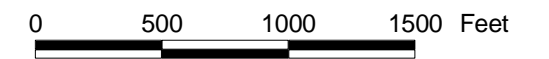
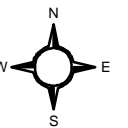
### Trash Amount on the Public Right-of-way

Data Collected February 2001



NOTE: Public right-of-way is defined as the area between the sidewalk and street.

"No data" could mean that there is no public right-of-way, so the data could not be collected.



**eslarp** East St. Louis Action Research Project  
University of Illinois at Urbana-Champaign

East St. Louis Action Research Project  
326 Noble Hall, 1209 S. Fourth St.  
Champaign, IL 61820  
URL: <http://www.eslarp.uiuc.edu>  
Created: 03 April 2001

